







-  Location of Equipment (on existing lattice)
-  Parcel
-  Right of Way
- Critical Areas**
-  Geological Erosion Area

**SITE MAP - LOCATION 4 -
CITY OF MERCER ISLAND RESERVOIR**

